



PIMPRI CHINCHWAD EDUCATION TRUST'S

PIMPRI CHINCHWAD COLLEGE OF ENGINEERING & RESEARCH

Plot B, Survey No. 110 (p), Laxminagar, Ravet, Pune 412101.

Phone : 020 - 69338080

Email : pccoer.ravet@gmail.com

Website : www.pccoer.com

Dnyaneshwar P. Landge
Chairman

Padmatai Bhosale
Vicechairman

Vitthalrao S. Kalbhor
Secretary

Prof. Dr. Harish Tiwari
Principal

Ref. No.: PCCOER/UBA/2018-19/277

Date: 05/07/2018

To,
The District Collector,
Pune Region.

Subject: Submission of Cluster of Five villages of (Selected villages) under Unat Bharat Abhiyan (UBA).

Respected sir,

Our Institute , Pimpri Chinchwad College of Engineering and Research Ravet, has been selected under Unnat Bharat Abhiyan program of MHRD Government of India through a challenge mode application. As part of the scheme it is mandatory to identify at least five villages' development activities under the UBA. They requested us to submit the details of the adopted villages' under UBA program.


Cluster of Five villages selected under UBA are as follows :

1. Mau Gaon, Tal. - Maval, Dist - Pune
2. Vadeshwar , Tal. - Maval, Dist – Pune
3. Kusawali , Tal. - Maval, Dist – Pune
4. Khandi, Tal. - Maval, Dist – Pune
5. Dawali, Tal. - Maval, Dist - Pune

It is kind request to consider a cluster of five Villages for development activities under UBA.

(Signature of Prof. Dr. Harish Tiwari)

Prof. Dr. Harish Tiwari



Principal
Pimpri-Chinchwad College of Engineering & Research
Laxminagar, Ravet, Pune - 412 101

1

(Signature)
5/7/18
आवक/जावक लिपीक
जिल्हाधिकारी कार्यालय, पुणे

35	45850100000928	50000	DIRECTOR KNIT	SBIN618274053543	01/10/2018
36	60313247142	50000	MUKUNDRASWAMI MAHAVIDYALAYA PACHKHEDI UBA	SBIN618274053553	01/10/2018
37	589648166	50000	PRINCIPAL SUVR AND SR GOVT POLYTECHNIC FOR WOMEN	SBIN618274053607	01/10/2018
38	604302010008279	50000	IILM ACADEMY OF HIGHER LEARNING	SBIN618274054928	01/10/2018
39	488357669	50000	ST PETERS INSTITUTE OF HIGHER EDUCATION AND RESEARCH	SBIN618274053662	01/10/2018
40	169401000006800	50000	PIMPRI CHINCHWAD COLLEGE OF ENGINEER AND RESEARCH	SBIN618274053628	01/10/2018
41	119001000861	50000	LNCT PAYMENT ACCOUNT	SBIN618274053675	01/10/2018
42	017210100136719	50000	NATIONAL INSTITUTE OF SCIENCE AND TECHNOLOGY	SBIN618274053633	01/10/2018
43	01220101019426	50000	GAYATRI COLLEGE OF PHARMACY	SBIN618274053635	01/10/2018
44	27790200000003	50000	REGISTRAR BHU	SBIN618274053696	01/10/2018
45	088001000357872	50000	GNANAMANI COLLEGE OF TECHNOLOGY	SBIN618274053724	01/10/2018
46	520101227312674	50000	PRINCIPAL KLS VDRIT	SBIN618274053733	01/10/2018
47	623702010007040	50000	UNNATH BHARAT ABHIYAN CE PATHANAPURAM	SBIN618274053744	01/10/2018
48	165701000026086	50000	REGISTRAR UNNAT BHARAT ABHIYAN	SBIN618274053747	01/10/2018
49	087188700000019	50000	S D G C T S GHODAWAT G O I FACULTY OF ENGINEERING	SBIN618274053785	01/10/2018
50	6232094174	50000	JIT MBA	SBIN618274053799	01/10/2018
51	7162002100000506	50000	SRI SATYA SAI UNIVERSITY OF TECHNOLOGY AND MEDICAL SCIENCE SEHORE	SBIN618274053816	01/10/2018
52	3691033129	50000	SONA COLLEGE OF TECHNOLOGY	SBIN618274053756	01/10/2018
53	20027236539	50000	IES COLLEGE OF TECHNOLOGY BHOPAL	SBIN618274053853	01/10/2018



PIMPRI CHINCHWAD EDUCATION TRUST'S

PIMPRI CHINCHWAD COLLEGE OF ENGINEERING & RESEARCH

Plot B, Survey No. 110 (p), Laxminagar, Ravet, Pune 412101.

☎ : 020 - 69338080

Email : pccoer.ravet@gmail.com

Website : www.pccoer.com

Dnyaneshwar P. Landge
Chairman

Padmatai Bhosale
Vicechairman

Vitthalrao S. Kalbhor
Secretary

Prof. Dr. Harish Tiwari
Principal

Ref. No.: PCCOER/RL/2018-19/281

Date: 06/07/2018

Recommendation letter from head of Institution

Ministry of Human Resources Development (MHRD), Government of India has launched the program of Unnat Bharat Abhiyan (UBA), a National Program with the vision to involve professional and other higher educational institutions of the country in the development process of Gram Panchayats so as to enable village cluster to achieve sustainable development and better quality of life Indian Institute of Technology, Hauz Khas, New Delhi 110016 has been designated to be the National Coordinating Institute (CI) by Ministry of Human Resource Development (MHRD) for Unnat Bharat Abhiyan (UBA) and represented by National Coordinator, UBA at IITD.

Name of Institute: Pimpri chinchwad College of Engineering and research **AISHE code:** C-49660, College located at Plot B Survey No. 110, Laxminagar, Ravet, Maharashtra, India represented through National Coordinator, UBA at IITD. **Name of Coordinator:** Prof. Tushar Balkrishna Gaikwad who has been duly authorized in this regard to carry on the activities of UBA in our organization and we hereby agreed to participate in UBA as a Participating Institute (PI).


Name and contact details of UBA coordinator:

Name of UBA coordinator: Prof. Tushar Balkrishna Gaikwad

Address: Plot B Survey No. 110, Laxminagar, Ravet, Maharashtra, India


Mb. No: 09860821154 / 020-8237238080

Coordinator UBA Centre for Rural
Development & Technology IIT Delhi,


Head of Institute

Prof. Dr. Harish U. Tiwari
Principal

Pimpri-Chinchwad College of Engineering & Research
Laxminagar, Ravet, Pune - 412 101





PIMPRI CHINCHWAD EDUCATION TRUST'S

PIMPRI CHINCHWAD COLLEGE OF ENGINEERING & RESEARCH

Plot B, Survey No. 110 (p), Laxminagar, Ravet, Pune 412101.

Phone : 020 - 69338080

Email : pccoer.ravet@gmail.com

Website : www.pccoer.com

Dnyaneshwar P. Landge
Chairman

Padmatai Bhosale
Vicechairman

Vitthalrao S. Kalbhor
Secretary

Prof. Dr. Harish Tiwari
Principal

Ref. No. : Pccoer/UBA/2018-19/531

Date : 06/09/18.

MANDATE FORM/ AGREEMENT

ELECTRONIC CLEARING SERVICE (CREDIT CLEARING)/ REAL TIME GROSS SETTLEMENT (RTGS) FACILITY FOR RECEIVING PAYMENTS

A. DETAILS OF ACCOUNT HOLDER:

Name of Account holder	Pimpri Chinchwad College of Engg. And Research
Institute AISHE Code	EN6822
Complete Contact Address	Plot. No.- B, Sector No. 110 (p) Laxmanagar, Ravet Pune - 412101
Telephone / Email	Mob: 8237238080 Email: pccoer.ravet@gmail.com


B. BANK ACCOUNT DETAILS

Bank name	Indian Overseas Bank
Branch name with complete Address	Nigadi Branch (1694) Shop No17-21, Ganesh Enclave Akurdi-411044
Whether branch is computerized	Yes
What is the branch's <u>RTGS CODE</u> <u>IFSC CODE</u>	IOBA0001694
If this branch NEFT enable	Yes
Type of Bank Account	SB
Complete bank Account no.	169401000006800
MICR Code of Bank	411020008
PAN Card Number	AADAP1784G
TIN/TAN Number	PNEP18790C

I hereby declare that the particulars given above are correct and complete. If the transaction is delayed or not effected at all for reasons of incomplete or incorrect information I would not hold the user Institution responsible. I have read the option invitation letter and agree to discharge responsibility expected of me as a particular under the Scheme. The Utilization Certificate for the funds received shall be submitted as when required.


Seal/Signature of UBA Coordinator of PI

Certified that the particulars furnished above are correct as per records.




Seal/Signature of Authorized Person of Institute
Principal

Pimpri-Chinchwad College of Engineering & Research
Laxminagar, Ravet, Pune - 412 101



PIMPRI CHINCHWAD EDUCATION TRUST
Pimpri Chinchwad College of Engineering & Research.
Plot No. B, Sector No.110 (P), Gat No.1, Laxminagar Ravet Pune.

Mail In No.: 880

Date: 19/12/19

Date: 19/12/2019

Submitted,

Subject: Regarding to do expenditure of Unnat Bharat Abhiyan (UBA) Fund.

Respected Sir,

We, NSS Unit of PCCOER, Ravet, have applied for Unnat Bharat Abhiyan (UBA) Scheme of IIT Delhi for development of five villages Under the guidance of Principal Dr. H.U.Tiwari. With the permission of collector we have selected five villages 1) Mau 2) Vadeshwar 3) Kusawali 4) Dahuli 5) Khandi. For the survey and miscellaneous expenditure Government has issued 10 thousand per village. Total Rs 50,000 is received in college account. As our work is in progress please allow us to do the expenditure of received amount as per the requirement. The Bills and Vouchers will be maintained as per expenditure.

Kindly give us permission to do expenditure of 50,000/- towards UBA activities G. Karsh.


NSS Coordinator.

To Hon. Trust.
Kindly be permitted


Prof. Dr. Harish Tiwari
Principal

Pimpri Chinchwad College of Engineering & Research
Laxminagar Ravet Pune - 412101


Treasurer
PCET


Secretary
PCET



Government of India
Ministry of Human Resource
Development



उन्नत भारत अभियान
UNNAT BHARAT ABHIYAN




IIT Delhi

उन्नत भारत अभियान UNNAT BHARAT ABHIYAN

शिक्षित भारत-स्वस्थ भारत-स्वच्छ भारत-स्वावलम्बी भारत-संपन्न भारत


सभी को मिलाकर गांवों के विकास के लिए
Convergence of Knowledge/ Experience/ Resources for Rural Development



Organic Farming




Water Management



Artisans, Industries
& Livelihood



Basic Amenities



Sustainable Energy

Invitation to Participate/ Contribute in Rural Development

- Unnat Bharat Abhiyan (UBA), a flagship programme of Ministry of Human Resource Development (MHRD), Govt. of India.
- Higher educational institutions (HEIs) of the country adopt villages for their development.
- Faculty and students to be involved in village development plan in collaboration with district administration.

• Your institute name is participating in UBA and adopted following villages for their development in collaboration with district administration.

1. Mau 2. Wadeshwar 3. Kusawali 4. Dattuli 5. Khandi
6. _____

IIT Delhi, UBA cell invites all faculty and students to join UBA to bring for transformational change in the villages. For participation in UBA activities, please contact coordinator mentioned below.

Name: Tushar B. Gaikwad.

(Coordinator UBA cell)

Phone: 9860821154

Email: tushar.gaikwad
@pccover.in

National Coordinator UBA

Prof. Virendra Kumar Vijay

Web: www.unnatbhatabhiyan.gov.in

Email: unnatbhatabhiyaniitd@gmail.com

☎ :01126591121, 01126591157

Pimpri
Chinchwad
College
of Engg.
&
Research
Pure



Unnat Bharat Abhiyan - Village Survey Form



1. Basic Information:

Village ID: 4/2106

Name of the Village	Wadeshwar.
Gram Panchayat	Wadeshwar
Number of Wards	01, 02, 04.
Number of Hamlets	04
Block	03
District	
State	
Lok Sabha/Constituency	
Distance from District HQ	
Area of village (Acres)	1544 Hect.
Arable land agriculture Area(Acres)	
Forest Area (Acre)	
Housing/Abadi Area(Acres)	
Area Under Water bodies(Acres)	
Common Lands Area(Acres)	
Average per capita Land holding (Acre)	
Waste land (Acres)	
Water Table (feet)	

2. Village Infrastructure and Basic Amenities:

Village Infrastructure/basic amenities/Services	Located in village (Y/N)	Nos.	Distance km, if located outside
Primary Schools(Govt.)	✓	04	
Primary Schools(Private)	✓	01	
Middle Schools (Govt)		.	
Middle Schools(Private)			
Secondary Schools(Private)	✓	00	
Secondary Schools(Govt.)	✓	01	
ITI Diploma Institutes (Govt)	-	-	40km
ITI Diploma Institutes(Private)			40 km
Colleges(Govt.)			28 km
Collages(Private)			11 km
Banks / ATM			11 km
Primary Health Centres			
Civil Hospital			13 km
SHG's			
NGOs			
Post Office		01	
Gas agencies			2.5 km
Training Centres and specify which			
Electricity Office			25 km
Anganwadi Kendra		01	
Petrol Pumps in village			13 km
Kisan Sewa Kendra			
Krishi Mandi		04	
Fare Price Shop		01	
Milk Cooperative/Collection Centre		02	
Railway Station			20 km
Bus Stop		01	
Veterinary Care Centre		01	
Sports Facility/Grounds			28 km
Number of common sanitation complexes		03	



Unnat Bharat Abhiyan - Village Survey Form



3. Village Connectivity (Roads)

Distance of the Village from the nearest Highway/Major Dist. Road (in km)	20 km
Is the village connected to the above by a <i>pacca</i> road?	Y/N
If yes, details of the Approach Road/Connecting Road i) Length of the Road (in km) ii) Year of construction. iii) Scheme under which constructed iv) Present Status (complete/incomplete)	i) . ii) 2014 iii) PWD iv) Complete
Length of internal roads (inside village/hamlets)	Kachha... 4....(km), Pakka... 4... (km) Total... 8.....(km)
What is the mode of transport available?	Bus /shared auto/jeep/ any other , specify
Frequency of the available mode of transport	✓Frequent/ not frequent/ only two times a day / any other

4. Land, Forest & Horticultural Profile

Type of Forest (Reserved/Protected/Open)	
Community Forest (Acre)	
Government Forest (Acre)	
Main Forest Trees and Shrub Species	
Energy Plantation (if Yes, which species and area (Top 3))	Species Area(Acre)

5. Common Village Electricity Requirements

S. No.	Community Place	*Electrical Appliances (Write coding with Nos.)	Working duration/day (in hours) (Write appliance code with No. of hours)
1.	Panchayat Office	1(4), 2(2), 3(1)....(sample) 4 bulb 2 Fan	1(8), 2(4), 3(5)....(sample) 7 Hrs
2.	Dispensary	-	
3.	Community Halls	-	
4.	Street Lighting	70(1)	12 Hr
5.	Dharamashala	-	
6.	Social Organisations (Youth/Mahila Clubs)	10 -	
7.	Training cum Production Centres	-	
8.	Others	-	

*Electrical Appliances: 1- CFL/LED-Bulb/ Tube Light (20W), 2-Fan (70W), 3- Desert Cooler (150W), 4-TV (150 W), 5-Refrigerator (220W), 6-Music System (100W), 7- Electric Motor Pump (750W), 8-Heater (1000W), 9-Electric Iron (1000W), 10-Air Conditioner

Comments, if any:

Surveyor
(Name & Sign)

S.A. Pitale

Respondent
मुप ग्रामपंचायत, तळेपेठ
ता. मावळ, जि. पुणे.

16/8/2018
Date of Survey



Unnat Bharat Abhiyan - Village Survey Form



1. Basic Information:

Village ID:

Name of the Village	Kusawali
Gram Panchayat	Kusawali
Number of Wards	02
Number of Hamlets	00
Block	02
District	
State	
Lok Sabha/Constituency	
Distance from District HQ	850 km
Area of village (Acres)	
Arable land agriculture Area(Acres)	
Forest Area (Acre)	
Housing/Abadi Area(Acres)	
Area Under Water bodies(Acres)	
Common Lands Area(Acres)	
Average per capita Land holding (Acre)	
Waste land (Acres)	
Water Table (feet)	

2. Village Infrastructure and Basic Amenities:

Village Infrastructure/basic amenities/Services	Located in village (Y/N)	Nos.	Distance km, if located outside
Primary Schools(Govt.)	Y	021	
Primary Schools(Private)			
Middle Schools (Govt)			
Middle Schools(Private)			
Secondary Schools(Private)			
Secondary Schools(Govt.)			
ITI Diploma Institutes (Govt)			
ITI Diploma Institutes(Private)			
Colleges (Govt.)			
Colleges(Private)			
Banks / ATM			
Primary Health Centres			
Civil Hospital			
SHG's			
NGOs			
Post Office			
Gas agencies			
Training Centres and specify which			
Electricity Office			
Anganwadi Kendra			
Petrol Pumps in village			
Kisan Sewa Kendra			
Krishi Mandi			
Fare Price Shop		01	
Milk Cooperative/Collection Centre			
Railway Station			
Bus Stop			1.5 Km
Veterinary Care Centre			
Sports Facility/Grounds			
Number of common sanitation complexes			



Unnat Bharat Abhiyan - Village Survey Form



3. Village Connectivity (Roads)

Distance of the Village from the nearest Highway/Major Dist. Road (in km)	22 Km
Is the village connected to the above by a <i>pacca</i> road?	Y/N
If yes, details of the Approach Road/Connecting Road i) Length of the Road (in km) ii) Year of construction. iii) Scheme under which constructed iv) Present Status (complete/incomplete)	i) 1.5 km ii) 2015 iii) MHADA iv) complete
Length of internal roads (inside village/hamlets)	Kachha.....(km), Pakkka...1.... (km) Total.....1.....(km)
What is the mode of transport available?	✓ Bus /shared auto/jeep/ any other , specify
Frequency of the available mode of transport	Frequent/ not frequent/ only two times a day / any other ✓

4. Land, Forest & Horticultural Profile

Type of Forest (Reserved/Protected/Open)		
Community Forest (Acre)		
Government Forest (Acre)		
Main Forest Trees and Shrub Species		
Energy Plantation (if Yes, which species and area (Top 3))	Species	Area(Acre)
	Hirda	
	Korav Jambhal.	

5. Common Village Electricity Requirements

S. No.	Community Place	*Electrical Appliances (Write coding with Nos.)	Working duration/day (in hours) (Write appliance code with No. of hours)
1.	Panchayat Office	1(4), 2(2), 3(1)....(sample) 4(1) 1(2)	1(8), 2(4), 3(5)....(sample) 7 Hr.
2.	Dispensary	-	
3.	Community Halls	2(1)	
4.	Street Lighting	15(1)	12 hrs
5.	Dharamashala		
6.	Social Organisations (Youth/Mahila Clubs)		
7.	Training cum Production Centres		
8.	Others		

*Electrical Appliances: 1- CFL/LED-Bulb/ Tube Light (20W), 2-Fan (70W), 3- Desert Cooler (150W), 4-TV (150 W), 5-Refrigerator (220W), 6-Music System (100W), 7- Electric Motor Pump (750W), 8-Heater (1000W), 9-Electric Iron (1000W), 10-Air Conditioner

Comments, if any:

Tushar B. Gaikwad
Surveyor
(Name & Sign)


Respondent
(Name, Designation & Sign)
ना मावळ, जि. पुणे

18/8/2018
Date of Survey



Unnat Bharat Abhiyan - Village Survey Form



1. Basic Information:

Village ID: 412106

Name of the Village	Mau
Gram Panchayat	Vadeshwar
Number of Wards	03
Number of Hamlets	03
Block	
District	Pune
State	Mah.
Lok Sabha/Constituency	Mawal
Distance from District HQ	40 km.
Area of village (Acres)	
Arable land agriculture Area(Acres)	
Forest Area (Acre)	
Housing/Abadi Area(Acres)	
Area Under Water bodies(Acres)	
Common Lands Area(Acres)	2 hectare
Average per capita Land holding (Acre)	
Waste land (Acres)	
Water Table (feet)	

2. Village Infrastructure and Basic Amenities:

Village Infrastructure/basic amenities/Services	Located in village (Y/N)	Nos.	Distance km, if located outside
Primary Schools(Govt.)	03		
Primary Schools(Private)	-		
Middle Schools (Govt)	-		7 km
Middle Schools(Private)	-		
Secondary Schools(Private)	-		7 km
Secondary Schools(Govt.)	-		
ITI Diploma Institutes (Govt)	-		85
ITI Diploma Institutes(Private)	-		
Colleges (Govt.)			25
Collages (Private)			8 km
Banks / ATM			3 km
Primary Health Centres			8 km (take)
Civil Hospital			8 km (11)
SHG's			
NGOs			
Post Office			3 km
Gas agencies			20 km (komshe)
Training Centres and specify which			
Electricity Office			20 km
Anganwadi Kendra	-		03 km
Petrol Pumps in village			10 km
Kisan Sewa Kendra			
Krishi Mandi			20 km
Fare Price Shop			03 km
Milk Cooperative/Collection Centre			
Railway Station			12 km
Bus Stop	✓		
Veterinary Care Centre			03 km
Sports Facility/Grounds			25 km
Number of common sanitation complexes	00		

मुप
ता. माव



Unnat Bharat Abhiyan - Village Survey Form



3. Village Connectivity (Roads)

Distance of the Village from the nearest Highway/Major Dist. Road (in km)	12 km
Is the village connected to the above by a <i>pacca</i> road?	Y/N ✓
If yes, details of the Approach Road/Connecting Road i) Length of the Road (in km) ii) Year of construction. iii) Scheme under which constructed iv) Present Status (complete/incomplete)	i) 12 km ii) 2014 iii) PMD iv) complete
Length of internal roads (inside village/hamlets)	Kachha... 1 km (km), Pakkka... 1 km (km) Total... 2 km (km)
What is the mode of transport available?	✓ Bus /shared auto/jeep/ any other , specify
Frequency of the available mode of transport	✓ Frequent/ not frequent/ only two times a day / any other

4. Land, Forest & Horticultural Profile


Type of Forest (Reserved/Protected/Open)	Open ✓	
Community Forest (Acre)	✓	
Government Forest (Acre)	✓	
Main Forest Trees and Shrub Species		
Energy Plantation (if Yes, which species and area (Top 3))	Species Area(Acre)	
	Karwanda	
	Toran	
	Jambale -	

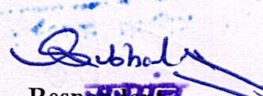
5. Common Village Electricity Requirements

S. No.	Community Place	*Electrical Appliances (Write coding with Nos.)	Working duration/day (in hours) (Write appliance code with No. of hours)
1.	Panchayat Office	1(4), 2(2), 3(1)...(sample) 05(1) E2(2)	1(8), 2(4), 3(5)...(sample) 7 hrs
2.	Dispensary	=	
3.	Community Halls	-	
4.	Street Lighting	50 (1)	12 hrs
5.	Dharamashala	-	
6.	Social Organisations (Youth/Mahila Clubs)	-	
7.	Training cum Production Centres	-	
8.	Others	-	

*Electrical Appliances: 1- CFL/LED-Bulb/ Tube Light (20W), 2-Fan (70W), 3- Desert Cooler (150W), 4-TV (150 W), 5-Refrigerator (220W), 6-Music System (100W), 7- Electric Motor Pump (750W), 8-Heater (1000W), 9-Electric Iron (1000W), 10-Air Conditioner

Comments, if any:


Surveyor
(Name & Sign)
S. A. Pitake


Respondent
(Name, Designation & Sign)
ग्रामपंचायत वडेश्वर
ता. मावळ, जि. पुणे.

24/09/18
Date of Survey



Unnat Bharat Abhiyan - Village Survey Form



1. Basic Information:


Village ID:

Name of the Village	Dawali
Gram Panchayat	Dawali
Number of Wards	01
Number of Hamlets	00
Block	00 mawal
District	Pune
State	MH
Lok Sabha/Constituency	mawal
Distance from District HQ	
Area of village (Acres)	
Arable land agriculture Area(Acres)	
Forest Area (Acre)	
Housing/Abadi Area(Acres)	
Area Under Water bodies(Acres)	
Common Lands Area(Acres)	
Average per capita Land holding (Acre)	
Waste land (Acres)	
Water Table (feet)	

2. Village Infrastructure and Basic Amenities:

Village Infrastructure/basic amenities/Services	Located in village (Y/N)	Nos.	Distance km, if located outside
Primary Schools(Govt.)	Y	01	
Primary Schools(Private)	-	-	
Middle Schools (Govt)	-	-	
Middle Schools(Private)	-	-	
Secondary Schools(Private)	1		8 km
Secondary Schools(Govt.)			
ITI Diploma Institutes (Govt)			
ITI Diploma Institutes(Private)			
Colleges(Govt.)			32 km
Collages(Private)			32 Km
Banks / ATM			
Primary Health Centres			20 km
Civil Hospital			32 km
SHG's			
NGOs			
Post Office			
Gas agencies			12 km
Training Centres and specify which			
Electricity Office			
Anganwadi Kendra			
Petrol Pumps in village			
Kisan Sewa Kendra			
Krishi Mandi			
Fare Price Shop			
Milk Cooperative/Collection Centre			8 Km
Railway Station			
Bus Stop		01	
Veterinary Care Centre			
Sports Facility/Grounds			
Number of common sanitation complexes			





Unnat Bharat Abhiyan - Village Survey Form



3. Village Connectivity (Roads)

Distance of the Village from the nearest Highway/Major Dist. Road (in km)	27 Km.
Is the village connected to the above by a <i>pacca</i> road?	Y/N Y
If yes, details of the Approach Road/Connecting Road i) Length of the Road (in km) ii) Year of construction. iii) Scheme under which constructed iv) Present Status (complete/incomplete)	i) 500 m. ii) 2014-15 iii) iv)
Length of internal roads (inside village/hamlets)	Kachha.....(km), Pakka..... (km) Total.....(km)
What is the mode of transport available?	<input checked="" type="checkbox"/> Bus /shared auto/jeep/ any other , specify
Frequency of the available mode of transport	<input checked="" type="checkbox"/> Frequent/ not frequent/ only two times a day / any other

4. Land, Forest & Horticultural Profile

Type of Forest (Reserved/Protected/Open)		
Community Forest (Acre)		
Government Forest (Acre)		
Main Forest Trees and Shrub Species		
Energy Plantation (if Yes, which species and area (Top 3))	Species	Area(Acre)

5. Common Village Electricity Requirements

S. No.	Community Place	*Electrical Appliances (Write coding with Nos.)	Working duration/day (in hours) (Write appliance code with No. of hours)
1.	Panchayat Office	1(4), 2(2), 3(1)....(sample) 1(1) 12(1)	1(8), 2(4), 3(5)....(sample)
2.	Dispensary		
3.	Community Halls		
4.	Street Lighting	05	
5.	Dharamashala		
6.	Social Organisations (Youth/Mahila Clubs)		
7.	Training cum Production Centres		
8.	Others		


*Electrical Appliances: 1- CFL/LED-Bulb/ Tube Light (20W), 2-Fan (70W), 3- Desert Cooler (150W), 4-TV (150 W), 5-Refrigerator (220W), 6-Music System (100W), 7- Electric Motor Pump (750W), 8-Heater (1000W), 9-Electric Iron (1000W), 10-Air Conditioner

Comments, if any:

GR
Tushar Gaikwad
Surveyor
(Name & Sign)

Pooja
Respondent
(Name, Designation & Sign)

25/09/2018
Date of Survey





Unnat Bharat Abhiyan - Village Survey Form



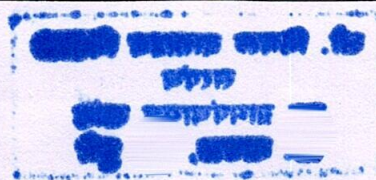
1. Basic Information:

Village ID:

Name of the Village	Khande
Gram Panchayat	Khandi
Number of Wards	03
Number of Hamlets	01
Block	maval.
District	Bone
State	
Lok Sabha/Constituency	
Distance from District HQ	
Area of village (Acres)	
Arable land agriculture Area(Acres)	
Forest Area (Acre)	
Housing/Abadi Area(Acres)	
Area Under Water bodies(Acres)	
Common Lands Area(Acres)	
Average per capita Land holding (Acre)	
Waste land (Acres)	
Water Table (feet)	

2. Village Infrastructure and Basic Amenities:

Village Infrastructure/basic amenities/Services	Located in village (Y/N)	Nos.	Distance km, if located outside
Primary Schools(Govt.)	✓		
Primary Schools(Private)	✓		
Middle Schools (Govt)	✓		
Middle Schools(Private)			
Secondary Schools(Private)			16 km
Secondary Schools(Govt.)			
ITI Diploma Institutes (Govt)			
ITI Diploma Institutes(Private)			
Colleges(Govt.)			40 km
Collages(Private)			
Banks / ATM			
Primary Health Centres			28 km
Civil Hospital			40 km
SHG's		01	
NGOs			
Post Office			20 km
Gas agencies			
Training Centres and specify which			
Electricity Office			
Anganwadi Kendra			
Petrol Pumps in village			
Kisan Sewa Kendra			
Krishi Mandi			
Fare Price Shop			
Milk Cooperative/Collection Centre		01	
Railway Station			35 km
Bus Stop		01	
Veterinary Care Centre			
Sports Facility/Grounds			
Number of common sanitation complexes			





Unnat Bharat Abhiyan - Village Survey Form



3. Village Connectivity (Roads)

Distance of the Village from the nearest Highway/Major Dist. Road (in km)	35 Km
Is the village connected to the above by a <i>pacca</i> road?	Y/N Y
If yes, details of the Approach Road/Connecting Road i) Length of the Road (in km) ii) Year of construction. iii) Scheme under which constructed iv) Present Status (complete/incomplete)	i) 3 km ii) 2014-15 iii) iv)
Length of internal roads (inside village/hamlets)	Kachha.....(km), Pakkka... 1... (km) Total.....(km)
What is the mode of transport available?	✓ Bus /shared auto/jeep/ any other , specify
Frequency of the available mode of transport	✓ Frequent/ not frequent/ only two times a day / any other

4. Land, Forest & Horticultural Profile


Type of Forest (Reserved/Protected/Open)		
Community Forest (Acre)		
Government Forest (Acre)		
Main Forest Trees and Shrub Species		
Energy Plantation (if Yes, which species and area (Top 3))	Species	Area(Acre)


5. Common Village Electricity Requirements

S. No.	Community Place	*Electrical Appliances (Write coding with Nos.)	Working duration/day (in hours) (Write appliance code with No. of hours)
1.	Panchayat Office	1(4), 2(2), 3(1)....(sample) 1 (1)	1(8), 2(4), 3(5)....(sample)
2.	Dispensary		
3.	Community Halls		
4.	Street Lighting	20 (1)	
5.	Dharamashala		
6.	Social Organisations (Youth/Mahila Clubs)		
7.	Training cum Production Centres		
8.	Others		

*Electrical Appliances: 1- CFL/LED-Bulb/ Tube Light (20W), 2-Fan (70W), 3- Desert Cooler (150W), 4-TV (150 W), 5-Refrigerator (220W), 6-Music System (100W), 7- Electric Motor Pump (750W), 8-Heater (1000W), 9-Electric Iron (1000W), 10-Air Conditioner

Comments, if any:


Surveyor
 (Name & Sign)
 Janki Khandel


Respondent
 (Name, Designation & Sign)


Date of Survey
 27/ Sep/18